

File No. 1283

Date 18-4-16

Certified that land measuring **30594.18 sqmtr (7.56 Acres)** situated in Mouza - Lahandabud, Block - Jharsuguda, at village - Lahandabud, PO/PS/District - Jharsuguda in the State of Odisha fully described in the schedule mentioned herein after, is owned by Om Prakash Poddar, S/o Late Durga Prasad Poddar, Jharsuguda in terms of:

Separate sheet Enclosed:Annexture 1

The validity period of the lease is from _____ to _____ - **Not Applicable as the land is purchased through Sale Deeds**

It is also certified that the said entire land comprises of a single plot of land.


It is further certified that the owner of the land has leased the said land to Aparna Foundation vide lease deeds:


Lease Deed Dated	Registration Dated	Serial No:	Book No:	Volume No:	Page No: FromTo	In the Office Of
14.03.2014	14.03.2014	10861400678	1	14	Not Applicable as records are kept in Computers	The District Sub Registrar, Jharsuguda
28.05.2014	28.05.2014	10861401358	1	28		
30.07.2014	30.07.2014	10861401633	1	33		

And the land is still in the possession of the lessee. The validity period of the lease is from:

Lease Deed Dated	Registration Dated	Serial No:	Lease Period		Period of Lease
			From	To	
14.03.2014	14.03.2014	10861400678	14.03.2014	13.03.2049	35 years
28.05.2014	28.05.2014	10861401358	28.05.2014	27.05.2049	35 years
30.07.2014	30.07.2014	10861401633	30.07.2014	29.07.2049	35 years

Contd..... 2


TAHASILDAR
JHARSUGUDA



It is further certified that Aparna World School, Lahandabud, PO/PS/Block - Jharsuguda Dist - Jharsuguda is located on the said plot of the land.

THE SCHEDULE OF LAND ABOVE REFERRED TO

All that piece and parcel of land measuring **30594.18 sqmtr (7.56 Acres)** situated in:

Lease Deed Date	Mouza	Khata No:	Plot No:	Kisam	Area Acres
14.03.2014	Lahandabud	172/53	1675	Gharbari	1.96
			1677	Gharbari	2.02
			1678/2058	Gharbari	0.78
		172/86	1676/2072	Gharbari	1.70
28.05.2014	Lahandabud	172/171	1678	Gharbari	0.43
		172/176	1677/1896	Gharbari	0.20
30.07.2014	Lahandabud	172/53	1673	Gharbari	1.25


at Mouza - Lahandabud, Block - Jharsuguda, at village - Lahandabud, PO/PS/District - Jharsuguda in the State of Odisha and bounded as follows:

North : Plot No. 1668, 1671, 1672 & Road

East : Plot No. 1679, 1692, 1693, 1694

West : Plot No. 1667

South : Plot No. 1701, 1696, 1697


The Tahasildar
Jharsuguda

Name: _____
District - Jharsuguda

